

Ecological site F094CY036MI Cool Floodplain

Last updated: 10/30/2023
Accessed: 05/09/2024

General information

Provisional. A provisional ecological site description has undergone quality control and quality assurance review. It contains a working state and transition model and enough information to identify the ecological site.

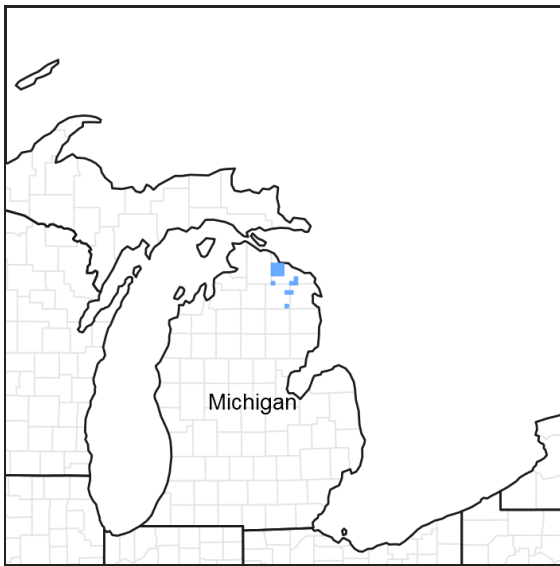


Figure 1. Mapped extent

Areas shown in blue indicate the maximum mapped extent of this ecological site. Other ecological sites likely occur within the highlighted areas. It is also possible for this ecological site to occur outside of highlighted areas if detailed soil survey has not been completed or recently updated.

MLRA notes

Major Land Resource Area (MLRA): 094C–Northern Michigan Limestone Lake Plains

This area is dominated by lake plains, some of which are till-floored plains. Drumlins, moraines, and outwash plains occur throughout the area. The terrain includes flat outwash and lake plains and steep slopes in areas of moraines. Elevation ranges from 177 to 300 m (580 to 985 ft). Local topographic relief averages 7 m and ranges up to 79 m (25 to 260 ft). The Cheboygan, Ocqueoc, and Thunder Bay Rivers are the major streams in the area. This area is covered with thin to thick glacial deposits. Bedrock is generally at shallow depths and is evident throughout the area. It consists of Devonian limestone and dolomite with interbedded shale, chert, and anhydrite stringers. Karst features are very common in the area.

About two-thirds of this MLRA is in small, privately owned holdings, and the other third consists of State forestland. The forests are used mainly for timber production and recreation. Dairy and beef operations are very important enterprises in the area. Forage and feed grain crops for dairy cattle and other livestock are the principal crops. Wheat, oats, corn, potatoes, and hay also are grown. Wilderness State Park Natural Area, Negwegon State Park, Atlanta State Forest, and Beaver Island State Wildlife Research Area are among the more notable conservation lands in the area.

Summary of existing land use:

Upland Forest (40%)

Hardwood (24%)
 Conifer (14%)
 Swamps and Marshes (32%)
 Developed (10%)
 Agricultural (8%)
 Open Water (6%)

Classification relationships

According to the USFS (Bailey) system of ecoregions, the site is located mostly within 212Hj (Presque Isle Lake and Till Plains) and 212Hi (Valders Red Till and Sandy Lake Plain) subsections. According to the EPA (Omernik) system of ecoregions, the site is located in 50ab (Cheboygan Lake Plain) and eastern 50ac (Onaway Moraines) level IV ecoregions. This site concept is outside the range of the USFS Ecological Land Type classification and the Kotar system.

Ecological site concept

The central concept of Cool Floodplain is lowlands adjacent to a river or stream, occasionally flooded, but never of long duration during the growing season for hydric vegetation (somewhat poorly drained or drier). Site is in lower elevation northern portions of the MLRA where boreal conifer species are more frequent associates. Vegetation trending towards mesophytic forest with a rich herb understory and a low fire frequency.

Associated sites

F094CY037MI	Cool Wet Floodplain
-------------	---------------------

Similar sites

F094AB024MI	Floodplain
-------------	------------

Table 1. Dominant plant species

Tree	(1) <i>Thuja occidentalis</i> (2) <i>Tilia americana</i>
Shrub	Not specified
Herbaceous	(1) <i>Maianthemum stellatum</i>

Physiographic features

Site is located on floodplains eroded through glacial till or outwash.

Table 2. Representative physiographic features

Landforms	(1) Flood plain
Runoff class	Negligible to low
Flooding duration	Extremely brief (0.1 to 4 hours) to brief (2 to 7 days)
Flooding frequency	Very rare to occasional
Elevation	177–402 m
Water table depth	25 cm
Aspect	Aspect is not a significant factor

Climatic features

Mean annual temperatures are 6.0 to 7.1 °C (43 to 45 °F). The warmest six months average 14.6 to 15.4 °C (58 to 60 °F). Mean July temperatures range from 19.1 to 20.2 °C (66 to 68 °F). Mean January temperatures range from -

7.9 to -5.9 °C (18 to 21 °F). The maximum monthly average daily highs are 24.1 to 27.3 °C (75 to 81 °F). The minimum monthly average daily lows are -13.3 to -9.4 °C (8 to 15 °F). Mean annual precipitation ranges from 720 to 810 mm (28 to 32 in). The western one-third of the area is wetter than the eastern two-thirds. The precipitation occurs as both rain during the growing season and snow in winter. Average 0 °C (32 °F) frost-free season ranges from 100 to 161 days. Average -2 °C (28 °F) freeze-free season is 137 to 188 days. Mean annual snowfall ranges from 1.6 to 2.9 m (60 to 110 in). Mean annual extreme minimum temperatures range from -31.6 to -23 °C (-25 to -9 °F), or hardiness zones 4b to 6a.

Table 3. Representative climatic features

Frost-free period (characteristic range)	101-119 days
Freeze-free period (characteristic range)	125-155 days
Precipitation total (characteristic range)	762 mm
Frost-free period (actual range)	83-132 days
Freeze-free period (actual range)	121-173 days
Precipitation total (actual range)	737-787 mm
Frost-free period (average)	108 days
Freeze-free period (average)	143 days
Precipitation total (average)	762 mm

Climate stations used

- (1) CHEBOYGAN [USC00201492], Cheboygan, MI
- (2) ONAWAY 4N [USC00206184], Onaway, MI
- (3) ROGERS CITY [USC00207094], Rogers City, MI
- (4) PELLSTON RGNL AP [USW00014841], Pellston, MI
- (5) CROSS VILLAGE 1E [USC00201896], Harbor Springs, MI
- (6) ALPENA WWTP [USW00014814], Alpena, MI
- (7) ALPENA CO RGNL AP [USW00094849], Alpena, MI

Influencing water features

Site subject to temporary flooding during the growing season, at short enough duration so as not to exclude flood sensitive species. Seasonal high water table generally below the depth of a majority of roots, more that 25 cm.

Soil features

Soils are moderately well drained to well drained variable textures that are temporarily flooded. They are commonly classified Aquic Udipsamments, Fluvaquentic Endoaquolls, and Aerice Endoaquepts, and commonly mapped as Winterfield and Colonville series or components. The top 50 cm has a typical pH of 7.1 and is 80% sand and 0.9% organic matter. At depth, pH ranges up to 7.5, and texture averages 75% sand and 10% clay. Depth to impeded hydraulic conductivity or root restrictive layers averages >200 cm. Depth to carbonates averages 165 cm.

Table 4. Representative soil features

Parent material	(1) Alluvium
Surface texture	(1) Sand (2) Loam
Drainage class	Well drained to somewhat poorly drained
Permeability class	Moderately slow to rapid
Soil depth	201 cm
Surface fragment cover <=3"	0-1%

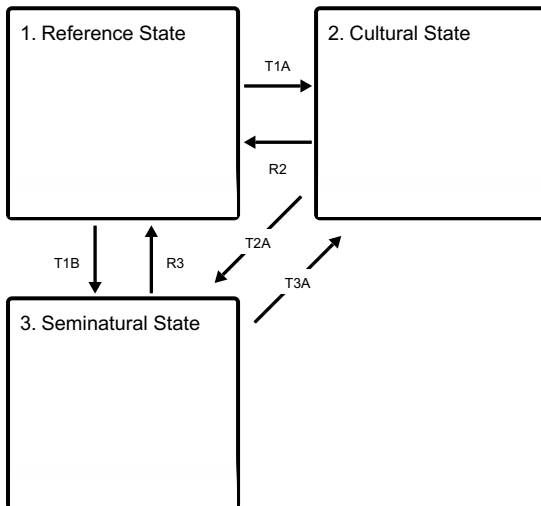
Surface fragment cover >3"	0–1%
Available water capacity (0-100.1cm)	5–24.99 cm
Soil reaction (1:1 water) (0-50cm)	6–7.5
Subsurface fragment volume <=3" (0-150.1cm)	0–5%
Subsurface fragment volume >3" (0-150.1cm)	0–1%

Ecological dynamics

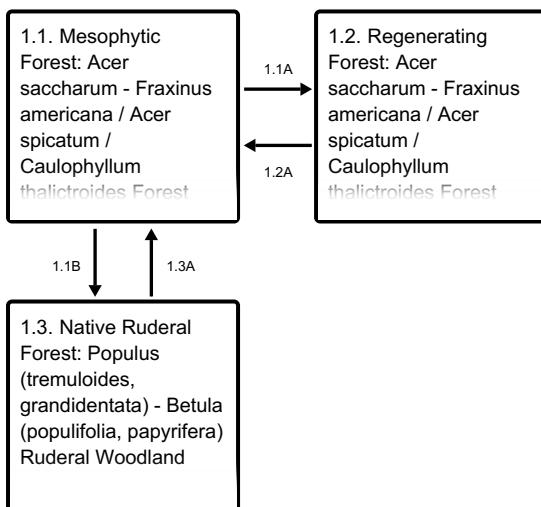
Cool Floodplain tends to share the same ecological dynamics as Natureserve/Landfire system, Eastern Boreal Floodplain. Stand replacing fires occurred every 500-2000 years, while light surface fires were very rare. Occasional brief duration flooding may transport nutrients and enhance vegetation growth. Overstory was dominated by nutrient loving late successional whitecedar (*Thuja occidentalis*) and basswood (*Tilia americana*). Understory is composed of shade-tolerant, flood-tolerant forbs such as starry Solomon's plume (*Maianthemum stellatum*).

State and transition model

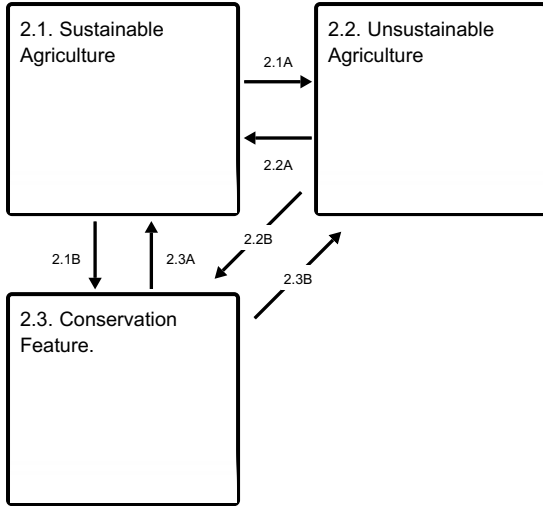
Ecosystem states



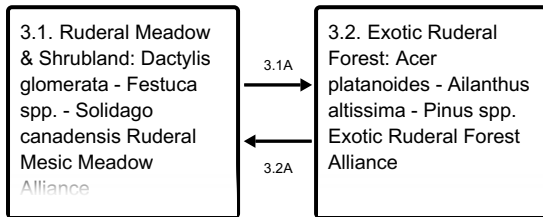
State 1 submodel, plant communities



State 2 submodel, plant communities



State 3 submodel, plant communities



State 1

Reference State

Dominant plant species

- arborvitae (*Thuja occidentalis*), tree
- American basswood (*Tilia americana*), tree
- starry false lily of the valley (*Maianthemum stellatum*), other herbaceous

Community 1.1

Mesophytic Forest: *Acer saccharum* - *Fraxinus americana* / *Acer spicatum* / *Caulophyllum thalictroides* Forest

Community 1.2

Regenerating Forest: *Acer saccharum* - *Fraxinus americana* / *Acer spicatum* / *Caulophyllum thalictroides* Forest

Community 1.3

Native Ruderal Forest: *Populus* (*tremuloides*, *grandidentata*) - *Betula* (*populifolia*, *papyrifera*) Ruderal Woodland

Pathway 1.1A

Community 1.1 to 1.2

Blowdown/clearcut

Conservation practices

Forest Stand Improvement

Pathway 1.1B

Community 1.1 to 1.3

Blowdown/clearcut

Conservation practices

Early Successional Habitat Development/Management
Forest Stand Improvement

**Pathway 1.2A
Community 1.2 to 1.1**

Succession

**Pathway 1.3A
Community 1.3 to 1.1**

Succession

Conservation practices

Tree/Shrub Site Preparation
Tree/Shrub Establishment

**State 2
Cultural State**

**Community 2.1
Sustainable Agriculture**

**Community 2.2
Unsustainable Agriculture**

**Community 2.3
Conservation Feature.**

Can be a grassed waterway, conservation reserve, a small patch pollinator garden, or other land taken out of its primary cultural production to mitigate or reduce impacts of adjacent land use, and is not by itself a permanent restoration of a complete native biological community and associated ecosystem services.

**Pathway 2.1A
Community 2.1 to 2.2**

Apply unsustainable farming techniques.

**Pathway 2.1B
Community 2.1 to 2.3**

Establish conservation feature.

Conservation practices

Conservation Cover
Grassed Waterway

Pathway 2.2A

Community 2.2 to 2.1

Apply sustainable farming techniques.

Conservation practices

Conservation Crop Rotation
Cover Crop
Nutrient Management
Integrated Pest Management (IPM)

Pathway 2.2B

Community 2.2 to 2.3

Establish conservation feature.

Conservation practices

Conservation Cover
Grassed Waterway

Pathway 2.3A

Community 2.3 to 2.1

Revert to sustainable agriculture.

Conservation practices

Conservation Crop Rotation
Cover Crop
Nutrient Management
Integrated Pest Management (IPM)

Pathway 2.3B

Community 2.3 to 2.2

Revert to unsustainable agriculture.

State 3

Seminatural State

Community 3.1

**Ruderal Meadow & Shrubland: *Dactylis glomerata* - *Festuca* spp. - *Solidago canadensis*
Ruderal Mesic Meadow Alliance**

Community 3.2

**Exotic Ruderal Forest: *Acer platanoides* - *Ailanthus altissima* - *Pinus* spp. Exotic Ruderal
Forest Alliance**

Pathway 3.1A

Community 3.1 to 3.2

Succession

Pathway 3.2A
Community 3.2 to 3.1

Blowdown/clearcut

Transition T1A
State 1 to 2

Clear vegetation; cultivate domesticated species

Transition T1B
State 1 to 3

Clear vegetation, invasive species introduced

Restoration pathway R2
State 2 to 1

Remove domesticated species; restore native species

Conservation practices

Brush Management
Tree/Shrub Site Preparation
Tree/Shrub Establishment
Restoration and Management of Rare and Declining Habitats
Upland Wildlife Habitat Management
Herbaceous Weed Control

Transition T2A
State 2 to 3

Abandoned, succession

Restoration pathway R3
State 3 to 1

Control invasive species; restore native species

Conservation practices

Brush Management
Tree/Shrub Site Preparation
Tree/Shrub Establishment
Restoration and Management of Rare and Declining Habitats
Upland Wildlife Habitat Management
Herbaceous Weed Control

Transition T3A
State 3 to 2

Clear vegetation; cultivate domesticated species

Additional community tables

Other references

A PROVISIONAL ECOLOGICAL SITE is a conceptual grouping of soil map unit components within a major land resource area (MLRA) based on the similarities in response to management. A provisional ecological site is a first approximation based on a cursory literature review, personal experience, and limited field reconnaissance. As more adequate literature review, expert opinion, and intensive plot data are collected, the site concept is subject to shifting, broadening, narrowing, subdivision, or re-aggregation in definition. Likewise, the community dynamics will be more elaborate in content, and may also change in structure, upon reaching approved status.

Future work, as described in a project plan, to validate the information in this provisional ecological site description is needed. This will include field activities to collect low and medium intensity sampling, soil correlations, and analysis of that data. Annual field reviews should be done by soil scientists and vegetation specialists. A final field review, peer review, quality control, and quality assurance reviews of the ESD will be needed to produce the final document. Annual reviews of the project plan are to be conducted by the Ecological Site Technical Team.

Albert, D. A. et al., 1995. Vegetation circa 1800 of Michigan. Michigan's native landscape as interpreted from the General Land Office Surveys 1816-1856 (digital map), Lansing: Michigan Natural Features Inventory.

Baker, M.E. and Barnes, B.V., 1998. Landscape ecosystem diversity of river floodplains in northwestern Lower Michigan, USA. Canadian Journal of Forest Research, 28(9), pp.1405-1418.

Barnes, B. V. and Wagner, W. H., 2004. Michigan trees: a guide to the trees of the Great Lakes region. Ann Arbor (Michigan): University of Michigan Press.

Burger, T. L. and Kotar, J., 2003. A Guide to Forest Communities and Habitat Types of Michigan. Madison, Wisconsin: Department of Forest Ecology and Management, University of Wisconsin.

Cleland, D. T. et al., 1994. Field guide: Ecological classification and inventory system of the Huron-Manistee National Forests, s.l.: USDA Forest Service, North Central Forest Experiment Station.

Eichenlaub, V.L., 1979. Weather and climate of the Great Lakes region. University of Notre Dame Press, Indiana. 335 pages.

GHCN, 2016. Global Historical Climatology Network Monthly Versions 2 and 3 (temperature and precipitation data). NOAA. <https://www.ncdc.noaa.gov/ghcnm/>

Kost, M. A. et al., 2010. Natural Communities of Michigan: Classification and Description, Lansing, MI: Michigan Natural Features Inventory.

Landfire, 2017. Landfire Biophysical Settings Review Site. Accessed May, 2017 <http://www.landfirereview.org/descriptions.html>.

National Ocean Service, 2017. Tides and Currents (historic water level data for US coastal waters). <https://tidesandcurrents.noaa.gov/stations.html?type=Water+Levels>

NDBC, 2017. National Data Buoy Center (wave height and period data for US coastal waters). NOAA. <http://www.ndbc.noaa.gov/>

PRISM Climate Group. 2013. Gridded 30 Year Normals, 1981-2010. Oregon State University, <http://prism.oregonstate.edu>

U.S. Department of the Interior, Geological Survey, 2011. LANDFIRE: LANDFIRE 1.1.0 Existing Vegetation Type layer. <http://landfire.cr.usgs.gov/viewer/>

USFS, Witness Tree data for northern Lower Michigan.

Contributors

Gregory J. Schmidt

Approval

Nels Barrett, 10/30/2023

Acknowledgments

The following individuals made substantive comments regarding the development of the Provisional Ecological Sites: Randy Swaty, The Nature Conservancy; Trevor Hobbs, USFS; Richard A. Corner, USFS; Andy Henriksen, NRCS; Dan Zay, NRCS.

Rangeland health reference sheet

Interpreting Indicators of Rangeland Health is a qualitative assessment protocol used to determine ecosystem condition based on benchmark characteristics described in the Reference Sheet. A suite of 17 (or more) indicators are typically considered in an assessment. The ecological site(s) representative of an assessment location must be known prior to applying the protocol and must be verified based on soils and climate. Current plant community cannot be used to identify the ecological site.

Author(s)/participant(s)	
Contact for lead author	
Date	05/09/2024
Approved by	Nels Barrett
Approval date	
Composition (Indicators 10 and 12) based on	Annual Production

Indicators

1. **Number and extent of rills:**

2. **Presence of water flow patterns:**

3. **Number and height of erosional pedestals or terracettes:**

4. **Bare ground from Ecological Site Description or other studies (rock, litter, lichen, moss, plant canopy are not bare ground):**

5. **Number of gullies and erosion associated with gullies:**

6. **Extent of wind scoured, blowouts and/or depositional areas:**

7. **Amount of litter movement (describe size and distance expected to travel):**

8. **Soil surface (top few mm) resistance to erosion (stability values are averages - most sites will show a range of values):**

9. **Soil surface structure and SOM content (include type of structure and A-horizon color and thickness):**

10. **Effect of community phase composition (relative proportion of different functional groups) and spatial distribution on infiltration and runoff:**

11. **Presence and thickness of compaction layer (usually none; describe soil profile features which may be mistaken for compaction on this site):**

12. **Functional/Structural Groups (list in order of descending dominance by above-ground annual-production or live foliar cover using symbols: >>, >, = to indicate much greater than, greater than, and equal to):**

Dominant:

Sub-dominant:

Other:

Additional:

13. **Amount of plant mortality and decadence (include which functional groups are expected to show mortality or decadence):**

14. **Average percent litter cover (%) and depth (in):**

15. **Expected annual annual-production (this is TOTAL above-ground annual-production, not just forage annual-production):**

16. **Potential invasive (including noxious) species (native and non-native). List species which BOTH characterize degraded states and have the potential to become a dominant or co-dominant species on the ecological site if their future establishment and growth is not actively controlled by management interventions. Species that become dominant for only one to several years (e.g., short-term response to drought or wildfire) are not invasive plants. Note that unlike other indicators, we are describing what is NOT expected in the reference state for the ecological site:**

17. **Perennial plant reproductive capability:**
