

Ecological site F101XY001NY High Floodplain

Last updated: 5/21/2020
Accessed: 04/30/2024

General information

Provisional. A provisional ecological site description has undergone quality control and quality assurance review. It contains a working state and transition model and enough information to identify the ecological site.

MLRA notes

Major Land Resource Area (MLRA): 101X–Ontario-Erie Plain and Finger Lakes Region

Most of the MLRA is a nearly level to rolling plain. Low remnant beach ridges are commonly interspersed with a relatively level lake plain in the northern part of the area. Drumlins (long, narrow, steep-sided, cigar shaped hills) are prominent in an east-west belt in the center of the area. The Finger Lakes Region consists of a gently sloping to rolling till plain. Elevation is 330 to 1,310 feet increasing gradually from the shores of Lake Ontario and Lake Oneida to the Allegheny Plateau, the southern border of the area. Local relief is mostly 10 feet, but the larger drumlins and many valley sides rise 80 to 330 feet above the adjacent lowlands or valley floors.

The bedrock underlying this area consists of alternating beds of limestone, dolomite, sandstone, and shale of Ordovician to Devonian age. Most of the surface of the area is covered with glacial till or lake sediments. The texture of the lake sediments is silt, loam, or sand. Ancient beaches, formed at different lake levels, form ridges along the shoreline of Lake Erie and Lake Ontario. Stratified drift (eskers and kames) and glacial outwash deposits are in many of the valleys. A large drumlin field occurs in the Finger Lakes Region.

Classification relationships

NRCS:

Land Resource Region: L - Lake States Fruit, Truck Crop, and Dairy Region

MLRA: 101 - Ontario-Erie Plain and Finger Lakes Region

Ecological site concept

Landform/Landscape Position:

The site occurs on floodplains adjacent to low gradient streams and rivers. Slopes range from 0 to 3 percent.

Soils:

The site consists of very deep, well drained soils that have formed in recent alluvium along streams. Representative soil is Hamlin.

Vegetation

The reference community coincides with NY natural heritage community: Floodplain forest and NatureServe's Sugar Maple - Ash species - American Basswood / Ostrich Fern - White Snakeroot Floodplain Forest (CEGL006114).

Associated sites

F101XY002NY	Low Floodplain Low Flood Plain is lower in the landscape (moderately well drained)
-------------	--

Table 1. Dominant plant species

Tree	(1) <i>Acer saccharum</i> (2) <i>Tilia americana</i>
Shrub	Not specified
Herbaceous	(1) <i>Matteuccia struthiopteris</i> (2) <i>Ageratina altissima</i>

Physiographic features

The site occurs on floodplains adjacent to low gradient streams and rivers. Slopes range from 0 to 3 percent.

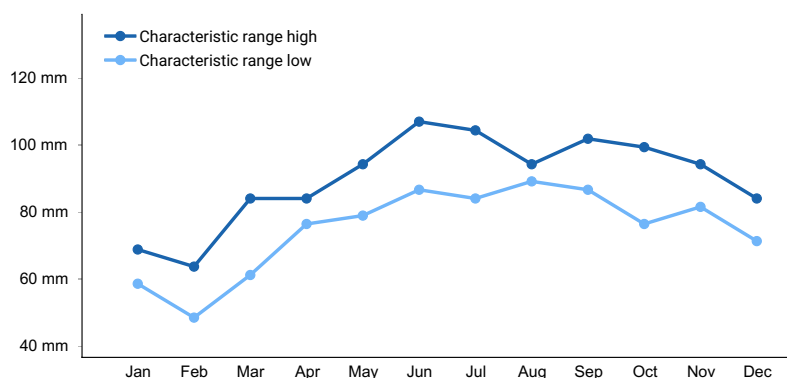
Table 2. Representative physiographic features

Landforms	(1) Flood plain
Flooding frequency	Rare to occasional
Slope	0–3%

Climatic features

Table 3. Representative climatic features

Frost-free period (characteristic range)	136-140 days
Freeze-free period (characteristic range)	173-186 days
Precipitation total (characteristic range)	940-1,067 mm
Frost-free period (actual range)	135-140 days
Freeze-free period (actual range)	167-187 days
Precipitation total (actual range)	889-1,067 mm
Frost-free period (average)	138 days
Freeze-free period (average)	179 days
Precipitation total (average)	991 mm

**Figure 1. Monthly precipitation range**

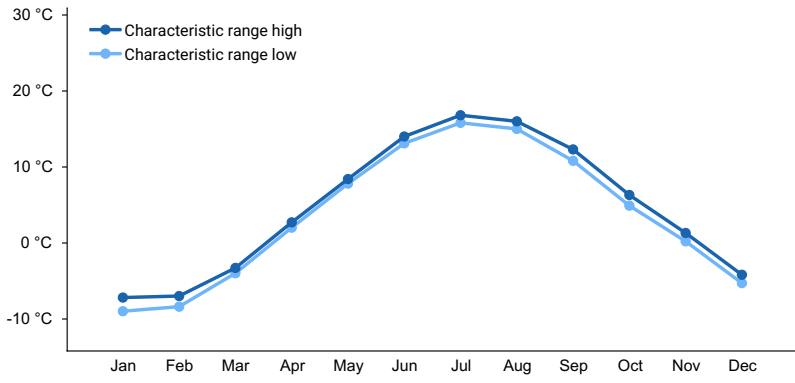


Figure 2. Monthly minimum temperature range

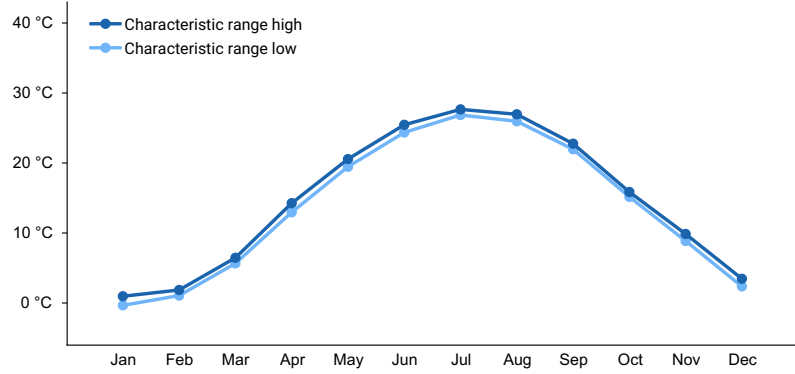


Figure 3. Monthly maximum temperature range

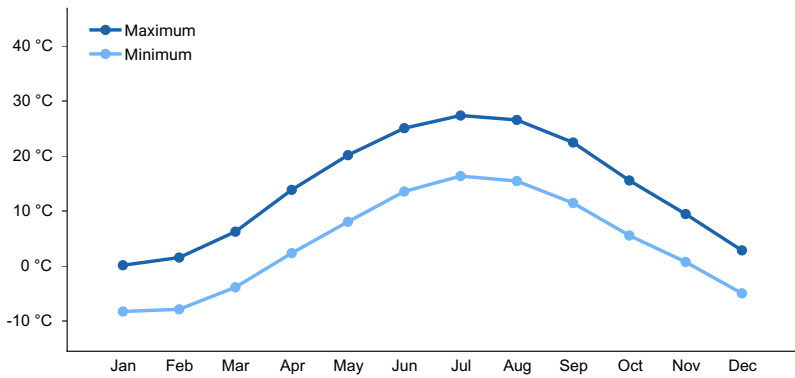


Figure 4. Monthly average minimum and maximum temperature

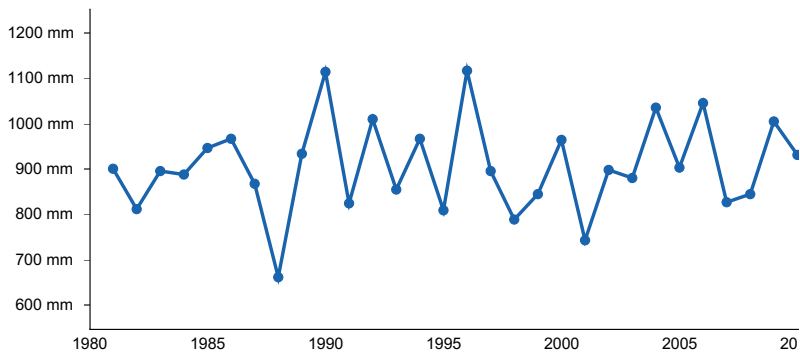


Figure 5. Annual precipitation pattern

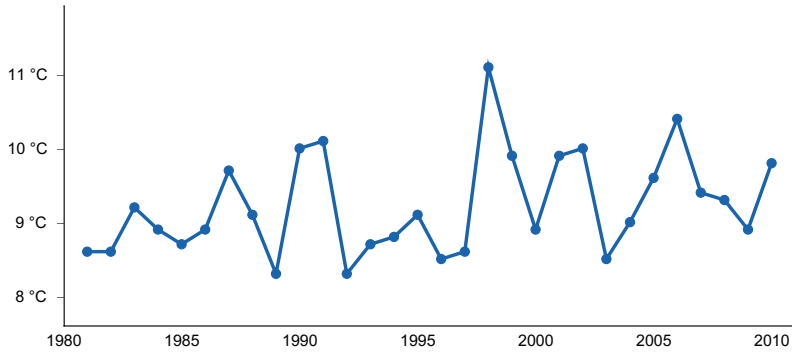


Figure 6. Annual average temperature pattern

Climate stations used

- (1) SUNY ESF SYRACUSE [USC00308386], Syracuse, NY
- (2) DELANSON 2NE [USC00302031], Delanson, NY
- (3) ROCHESTER GTR INTL AP [USW00014768], Rochester, NY
- (4) DUNKIRK CHAUTAUQUA AP [USW00014747], Dunkirk, NY
- (5) LOCKPORT 3 S [USC00304844], Lockport, NY

Influencing water features

Soil features

The site consists of very deep, well drained soils that have formed in recent alluvium along streams. Representative soil is Hamlin.

Table 4. Representative soil features

Parent material	(1) Alluvium–shale and siltstone (2) Alluvium–limestone
Surface texture	(1) Silt loam
Drainage class	Well drained

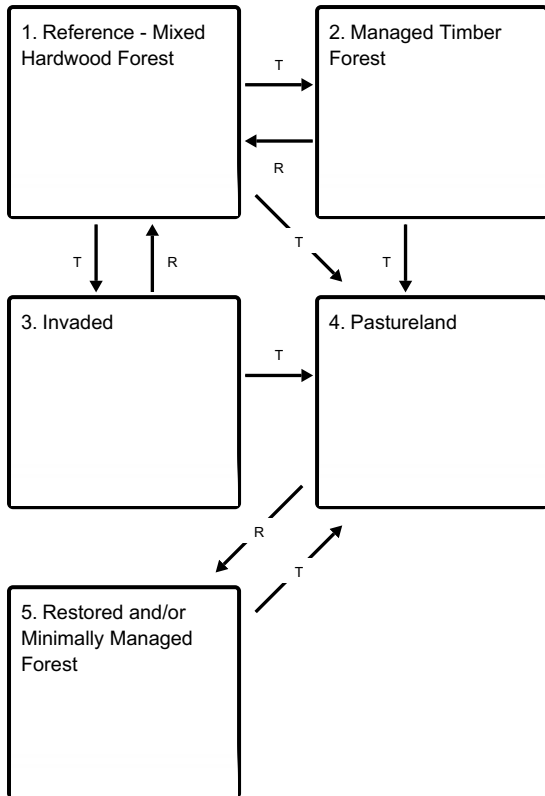
Ecological dynamics

Sugar Maple - Ash species - American Basswood / Ostrich Fern - White Snakeroot Floodplain Forest
Acer saccharum - *Fraxinus* spp. - *Tilia americana* / *Matteuccia struthiopteris* - *Ageratina altissima* Floodplain Forest
 (NatureServe CEG006114).

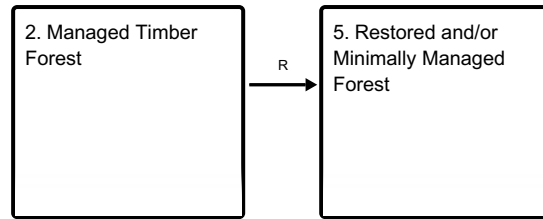
These rich floodplain forests are found on slightly elevated alluvial terraces and active floodplains. Many of these forests have been converted to agricultural use. Non-native, invasive species can establish in disturbed areas.

State and transition model

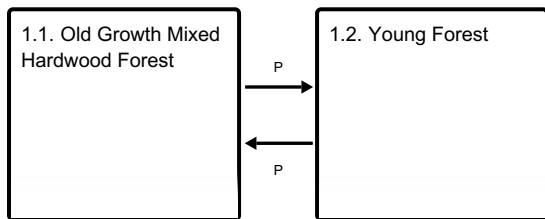
Ecosystem states



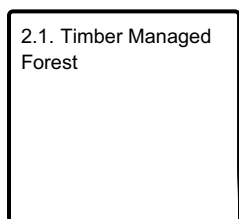
States 2 and 5 (additional transitions)



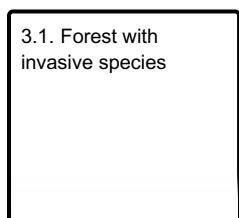
State 1 submodel, plant communities



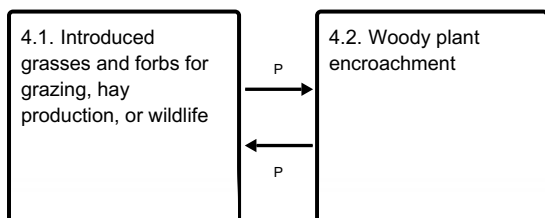
State 2 submodel, plant communities



State 3 submodel, plant communities



State 4 submodel, plant communities



State 1

Reference - Mixed Hardwood Forest

Characteristics and indicators. Site was not cleared or cultivated historically.

Community 1.1

Old Growth Mixed Hardwood Forest

Mature closed canopy forest.

Community 1.2

Young Forest

Early successional forest.

Pathway P

Community 1.1 to 1.2

Wind, flood, ice storm, insect damage.

Pathway P

Community 1.2 to 1.1

Time; succession

State 2

Managed Timber Forest

Removal of trees of commercial value. Invasive species may be present.

Community 2.1

Timber Managed Forest

Forest managed for timber, primarily oak species. Depending on type of management birch, beech, and maple may dominate following commercial timber harvest.

State 3

Invaded

Invasive species abundant. Minimally managed forest.

Community 3.1

Forest with invasive species

Non-native and invasive species present (Japanese barberry, multiflora rose, bush honeysuckle, stiltgrass).

State 4

Pastureland

Site converted to pasture for livestock grazing or hay production.

Resilience management. Must be managed (grazed, mowed, etc.) to maintain pastureland.

Community 4.1

Introduced grasses and forbs for grazing, hay production, or wildlife

Community 4.2

Woody plant encroachment

Pathway P

Community 4.1 to 4.2

Lack of management (mowing, grazing, prescribed fire)

Pathway P

Community 4.2 to 4.1

Mowing, brush management, prescribed fire.

Conservation practices

Brush Management
Prescribed Burning

State 5

Restored and/or Minimally Managed Forest

Restored forest or second-growth forest.

Characteristics and indicators. Site was cleared and/or cultivated historically.

Transition T

State 1 to 2

Timber harvest.

Transition T

State 1 to 3

Establishment of invasive species.

Transition T

State 1 to 4

Land use conversion.

Conservation practices

Land Clearing

Restoration pathway R

State 2 to 1

Conservation practices

Forest Stand Improvement
Forest Land Management
Prescribed Forestry

Transition T

State 2 to 4

Land use conversion

Conservation practices

Land Clearing

Restoration pathway R State 2 to 5

Restoration pathway R State 3 to 1

Invasive species management/removal.

Conservation practices

Invasive Plant Species Control

Transition T State 3 to 4

Land use conversion

Restoration pathway R State 4 to 5

Forestland restoration

Transition T State 5 to 4

Additional community tables

Inventory data references

Site Development and Testing Plan

Future work to validate the vegetation information in this provisional ecological site description is needed. This will include field activities to collect low and medium intensity sampling and analysis of that data. Field reviews should be done by soil scientists and vegetation specialists. A final field review, peer review, quality control, and quality assurance reviews of the ESD will be needed to produce the final approved level document. Reviews of the project plan are to be conducted by the Ecological Site Technical Team.

Other references

NatureServe: 2020. NatureServe Explorer. Available from:

https://explorer.natureserve.org/Taxon/ELEMENT_GLOBAL.2.685636/Acer_saccharum_-_Fraxinus_spp_-_Tilia_americana_-_Matteuccia_struthiopteris_-_Ageratina_altissima_Floodplain_Forest

New York Natural Heritage Program. 2020. Online Conservation Guide for Floodplain forest. Available from: <https://guides.nynhp.org/floodplain-forest/>. Accessed March 19, 2020.

Approval

Nels Barrett, 5/21/2020

Rangeland health reference sheet

Interpreting Indicators of Rangeland Health is a qualitative assessment protocol used to determine ecosystem condition based on benchmark characteristics described in the Reference Sheet. A suite of 17 (or more) indicators are typically considered in an assessment. The ecological site(s) representative of an assessment location must be known prior to applying the protocol and must be verified based on soils and climate. Current plant community cannot be used to identify the ecological site.

Author(s)/participant(s)	
Contact for lead author	
Date	04/30/2024
Approved by	Nels Barrett
Approval date	
Composition (Indicators 10 and 12) based on	Annual Production

Indicators

- 1. Number and extent of rills:**

- 2. Presence of water flow patterns:**

- 3. Number and height of erosional pedestals or terracettes:**

- 4. Bare ground from Ecological Site Description or other studies (rock, litter, lichen, moss, plant canopy are not bare ground):**

- 5. Number of gullies and erosion associated with gullies:**

- 6. Extent of wind scoured, blowouts and/or depositional areas:**

- 7. Amount of litter movement (describe size and distance expected to travel):**

- 8. Soil surface (top few mm) resistance to erosion (stability values are averages - most sites will show a range of values):**

- 9. Soil surface structure and SOM content (include type of structure and A-horizon color and thickness):**

- 10. Effect of community phase composition (relative proportion of different functional groups) and spatial distribution on infiltration and runoff:**

11. **Presence and thickness of compaction layer (usually none; describe soil profile features which may be mistaken for compaction on this site):**

12. **Functional/Structural Groups (list in order of descending dominance by above-ground annual-production or live foliar cover using symbols: >>, >, = to indicate much greater than, greater than, and equal to):**

Dominant:

Sub-dominant:

Other:

Additional:

13. **Amount of plant mortality and decadence (include which functional groups are expected to show mortality or decadence):**

14. **Average percent litter cover (%) and depth (in):**

15. **Expected annual annual-production (this is TOTAL above-ground annual-production, not just forage annual-production):**

16. **Potential invasive (including noxious) species (native and non-native). List species which BOTH characterize degraded states and have the potential to become a dominant or co-dominant species on the ecological site if their future establishment and growth is not actively controlled by management interventions. Species that become dominant for only one to several years (e.g., short-term response to drought or wildfire) are not invasive plants. Note that unlike other indicators, we are describing what is NOT expected in the reference state for the ecological site:**

17. **Perennial plant reproductive capability:**
