

Ecological site F107XB017MO

Clayey Floodplain Forest

Last updated: 5/21/2020
Accessed: 02/10/2025

General information

Provisional. A provisional ecological site description has undergone quality control and quality assurance review. It contains a working state and transition model and enough information to identify the ecological site.

Figure 1. Mapped extent

Areas shown in blue indicate the maximum mapped extent of this ecological site. Other ecological sites likely occur within the highlighted areas. It is also possible for this ecological site to occur outside of highlighted areas if detailed soil survey has not been completed or recently updated.

MLRA notes

Major Land Resource Area (MLRA): 107X—Iowa and Missouri Deep Loess Hills

The Iowa and Missouri Deep Loess Hills (MLRA 107B) includes the Missouri Alluvial Plain, Loess Hills, Southern Iowa Drift Plain, and Central Dissected Till Plains landform regions (Prior 1991; Nigh and Schroeder 2002). It spans four states (Iowa, 53 percent; Missouri, 32 percent; Nebraska, 12 percent; and Kansas 3 percent), encompassing over 14,000 square miles (Figure 1). The elevation ranges from approximately 1,565 feet above sea level (ASL) on the highest ridges to about 600 feet ASL along the Missouri River near Glasgow in central Missouri. Local relief varies from 10 to 20 feet in the major river floodplains, to 50 to 100 feet in the dissected uplands, and loess bluffs of 200 to 300 feet along the Missouri River. Loess deposits cover most of the area, with deposits reaching a thickness of 65 to 200 feet in the Loess Hills and grading to about 20 feet in the eastern extent of the region. Pre-Illinoian till, deposited more than 500,000 years ago, lies beneath the loess and has experienced extensive erosion and dissection. Pennsylvanian and Cretaceous bedrock, comprised of shale, mudstones, and sandstones, lie beneath the glacial material (USDA-NRCS 2006).

The vegetation in the MLRA has undergone drastic changes over time. Spruce forests dominated the landscape 30,000 to 21,500 years ago. As the last glacial maximum peaked 21,500 to 16,000 years ago, they were replaced with open tundras and parklands. The end of the Pleistocene Epoch saw a warming climate that initially prompted the return of spruce forests, but as the warming continued, spruce trees were replaced by deciduous trees (Baker et al. 1990). Not until approximately 9,000 years ago did the vegetation transition to prairies as climatic conditions continued to warm and subsequently dry. Between 4,000 and 3,000 years ago, oak savannas began intermingling within the prairie landscape, while the more wooded and forested areas maintained a foothold in sheltered areas. This prairie-forest transition ecosystem formed the dominant landscapes until the arrival of European settlers (Baker et al. 1992).

Classification relationships

Major Land Resource Area (MLRA): Iowa and Missouri Deep Loess Hills (107B) (USDA-NRCS 2006)

USFS Subregions: Central Dissected Till Plains Section (251C); Missouri River Alluvial Plain (251Cg) (Cleland et al. 2007)

U.S. EPA Level IV Ecoregion: Missouri Alluvial Plain (47d) (USEPA 2013)

Biophysical Setting (LANDFIRE 2009): Eastern Great Plains Floodplain System (4214690)

Ecological Systems (National Vegetation Classification System, Nature Serve 2015): North-Central Interior Floodplain (CES202.694)

Eilers and Roosa (1994): Missouri River Alluvium Region: Riverine Systems

Iowa Department of Natural Resources (INAI nd): Mesic Bottomland Forest

Lauver et al. (1999): *Fraxinus pennsylvanica* – *Ulmus* spp. – *Celtis occidentalis* Forest

Missouri Natural Heritage Program (Nelson 2010): Wet Bottomland Forest

Nebraska Game and Parks Commission (Steinauer and Rolfsmeier 2010): Eastern Riparian Forest

Plant Associations (National Vegetation Classification System, Nature Serve 2015): *Fraxinus pennsylvanica* – *Ulmus* spp. – *Celtis occidentalis* Floodplain Forest (CEGL002014); *Acer saccharinum* – *Fraxinus pennsylvanica* – *Ulmus americana* Floodplain Forest (CEGL002586)

Ecological site concept

Clayey Floodplain Forests are located within the green areas on the map (Figure 1). They occur on floodplains adjacent to the channel. Soils are Entisols and Mollisols that are somewhat-poorly to poorly-drained and very deep, formed from clayey alluvium. The site experiences seasonal flooding of moderate depths (up to three feet) that can last up to twenty-five percent of the growing season, resulting in a plant community comprised of both upland and hydrophytic woody and herbaceous vegetation (Nelson 2010). These sites occur adjacent to other floodplain forest ecological sites.

The historic pre-European settlement vegetation on this site was dominated by a continuous canopy of deciduous trees with an understory of shade-tolerant shrubs and spring ephemerals (LANDFIRE 2009). American elm (*Ulmus americana* L.) is the dominant and diagnostic tree in this ecological site, while green ash (*Fraxinus pennsylvanica* Marshall) and common hackberry (*Celtis occidentalis* L.) form an important sub-canopy component. The shrub layer is sparse and can include eastern poison ivy (*Toxicodendron radicans* (L.) Kuntze). Herbaceous species typical of an undisturbed plant community associated with this ecological site include green dragon (*Arisaema dracontium* (L.) Schott), hop sedge (*Carex lupulina* Muhl. ex Willd.), and closed bottle gentian (*Gentiana andrewsii* Griseb.) (Drobney et al. 2001; Steinauer and Rolfsmeier 2010; Nelson 2010; Ladd and Thomas 2015). Historically, seasonal flooding was the primary disturbance factor, while windthrow events and beaver predation were secondary factors (LANDFIRE 2009; Nelson 2010).

Associated sites

F107XB016MO	Loamy Floodplain Forest Silty alluvium soils on floodplains adjacent to stream channel including Blake, Danbury, Floris, Gilliam, Grable, Grable variant, Haynie, Haynie variant, Kenridge, Landes, Lossing, McPaul, Modale, Modale variant, Moniteau, Morconick, Motark, Merville, Nodaway, Omadi, Paxico, Ray, Rodney, Scroll, Ticonic, Udifluvents, Udorthents, and Waubonsie
F107XB015MO	Sandy/Loamy Floodplain Forest Sandy alluvium soils on floodplains adjacent to stream channel including Alluvial land, Buckney, Carr, Grable, Haynie, Hodge, Kenmoor, Psammaquents, Riverwash, Sarpy, Treloar, and Waubonsie
R107XB018MO	Ponded Floodplain Marsh Ponded soils on floodplains including Aquolls, Darwin, Fluvaquents, Forney, and Levasy

Similar sites

F107XB016MO	Loamy Floodplain Forest Loamy Floodplain Forests are similar in landscape position but parent material is silty alluvium
F107XB015MO	Sandy/Loamy Floodplain Forest Sandy/Loamy Floodplain Forests are similar in landscape position but parent material is sandy alluvium

Table 1. Dominant plant species

Tree	(1) <i>Ulmus americana</i>
Shrub	(1) <i>Toxicodendron radicans</i>
Herbaceous	(1) <i>Elymus virginicus</i> (2) <i>Geum canadense</i>

Physiographic features

Clayey Floodplain Forests occur on floodplains near the channel within the Missouri River alluvial valley (Figure 2). This ecological site is unique to the Loess Hills landform situated on elevations ranging from approximately 400 to 1,200 feet ASL. This site experiences rare to frequent flooding, inundating the site with up to 30 inches of water at a time.

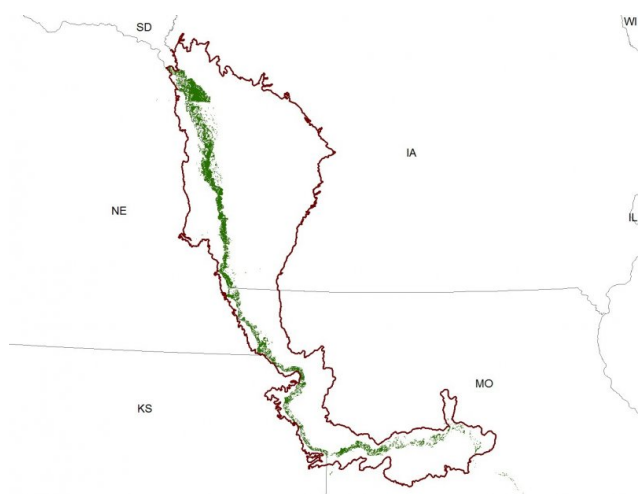


Figure 2. Figure 1. Location of Clayey Floodplain Forest ecological site within MLRA 107B.

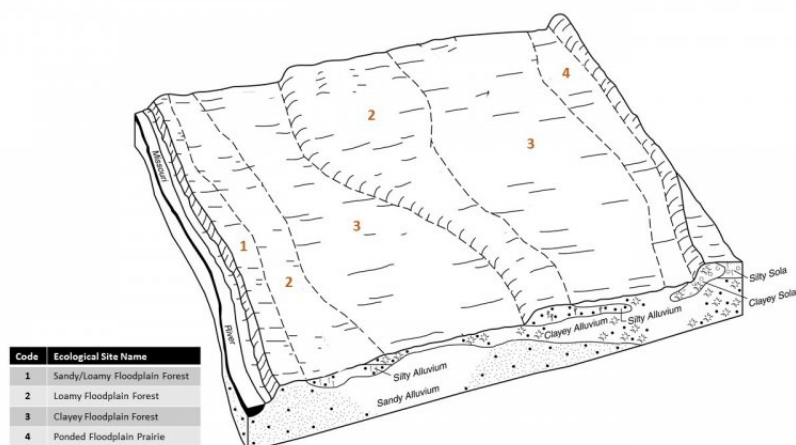


Figure 3. Figure 2. Representative block diagram of Clayey Floodplain Forest and associated ecological sites.

Table 2. Representative physiographic features

Hillslope profile	(1) Toeslope
Slope shape across	(1) Linear
Slope shape up-down	(1) Linear
Landforms	(1) Flood plain

Flooding duration	Brief (2 to 7 days) to long (7 to 30 days)
Flooding frequency	Occasional to frequent
Ponding frequency	None
Slope	0–2%
Water table depth	6–24 in
Aspect	Aspect is not a significant factor

Climatic features

The Iowa and Missouri Deep Loess Hills falls into two Köppen-Geiger climate classifications (Peel et al. 2007): hot humid continental climate (Dfa) dominates the majority of the MLRA with small portions in the south falling into the humid subtropical climate (Cfa). In winter, dry, cold air masses periodically shift south from Canada. As these air masses collide with humid air, snowfall and rainfall result. In summer, moist, warm air masses from the Gulf of Mexico migrate north, producing significant frontal or convective rains (Decker 2017). Occasionally, high pressure will stagnate over the region, creating extended droughty periods. These periods of drought have historically occurred on 22-year cycles (Stockton and Meko 1983).

The soil temperature regime of MLRA 107B is classified as mesic, where the mean annual soil temperature is between 46 and 59°F (USDA-NRCS 2006). Temperature and precipitation occur along a north-south gradient, where temperature and precipitation increase the further south one travels. The average freeze-free period of this ecological site is about 184 days, while the frost-free period is about 163 days (Table 2). The majority of the precipitation occurs as rainfall in the form of convective thunderstorms during the growing season. Average annual precipitation is 37 inches, which includes rainfall plus the water equivalent from snowfall (Table 3). The average annual low and high temperatures are 41 and 63°F, respectively.

Climate data and analyses are derived from 30-year average gathered from eleven National Oceanic and Atmospheric Administration (NOAA) weather stations contained within the range of this ecological site (Table 4).

Table 3. Representative climatic features

Frost-free period (characteristic range)	133-153 days
Freeze-free period (characteristic range)	164-185 days
Precipitation total (characteristic range)	32-40 in
Frost-free period (actual range)	131-160 days
Freeze-free period (actual range)	157-186 days
Precipitation total (actual range)	29-43 in
Frost-free period (average)	145 days
Freeze-free period (average)	175 days
Precipitation total (average)	35 in

Climate stations used

- (1) LEAVENWORTH [USC00144588], Fort Leavenworth, KS
- (2) NEBRASKA CITY 2NW [USC00255810], Nebraska City, NE
- (3) RULO 2W [USC00257401], Falls City, NE
- (4) BLAIR [USC00250930], Blair, NE
- (5) GLENWOOD 3SW [USC00133290], Glenwood, IA
- (6) ATCHISON [USC00140405], Atchison, KS
- (7) LEXINGTON 3E [USC00234904], Lexington, MO
- (8) BRUNSWICK [USC00231037], De Witt, MO
- (9) ST JOSEPH ROSECRANS AP [USW00013993], Wathena, MO

- (10) OMAHA EPPLEY AIRFIELD [USW00014942], Omaha, NE
- (11) SIOUX CITY GATEWAY AP [USW00014943], Sioux City, IA

Influencing water features

Clayey Floodplain Forests are classified as a RIVERINE wetland under the Hydrogeomorphic (HGM) classification system (Smith et al. 1995; USDA-NRCS 2008) and as Palustrine, Forested, Broad-Leaved Deciduous, Temporarily Flooded under the National Wetlands Inventory (FGDC 2013). The site is subject to seasonal flooding from the adjacent stream to depths of approximately 30 inches. Infiltration is very slow (Hydrologic Group D) for undrained soils, and surface runoff is high. Flooding occurs every year, and surface water or soil saturation can persist for up to 25 percent of the growing season (Nelson 2010).

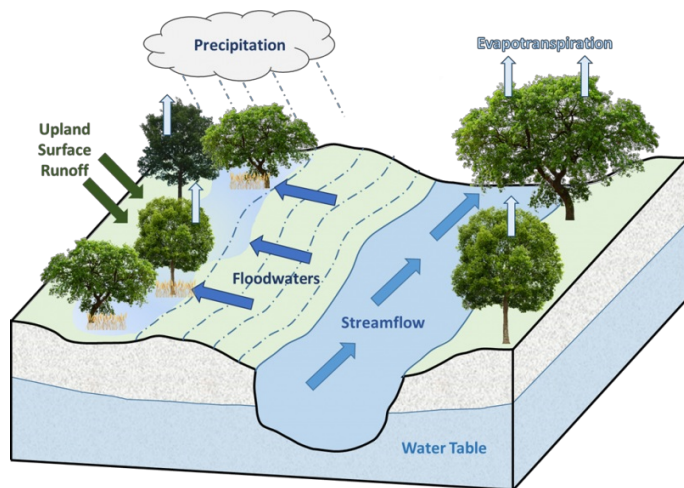


Figure 10. Figure 5. Hydrologic cycling in Clayey Floodplain Forest ecological site.

Soil features

Soils of Clayey Floodplain Forests are in the Entisol and Mollisol orders, further classified as Aeric Fluvaquents, Aquertic Udifluvents, Mollic Fluvaquents, Mollic Udifluvents, Vertic Endoaquents, Vertic Fluvaquents, Aquertic Hapludolls, Aquic Hapludolls, Fluvaquentic Endoaquolls, Fluvaquentic Hapludolls, and Fluvaquentic Vertic Endoaquolls with very-slow to slow infiltration and medium to very high runoff potential. The soil series associated with this site includes Albaton, Blencoe, Blend, Leta, Myrick, Onawa, Onawet, Owego, Parkville, Percival, and SansDessein. The parent material is clayey alluvium over sandy alluvium, and the soils are somewhat-poorly to poorly-drained and very deep with seasonal high water tables. Soil pH classes are slightly acid to moderately alkaline. No rooting restrictions are noted for the soils of this ecological site.



Figure 11. Parkville series

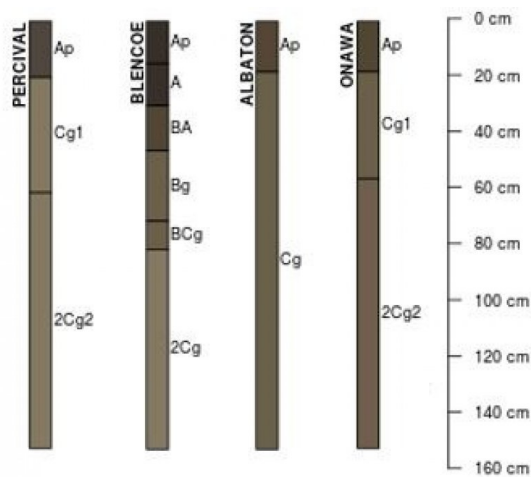


Figure 12. Figure 6. Profile sketches of soil series associated with Clayey Floodplain Forest.

Table 4. Representative soil features

Parent material	(1) Alluvium
Surface texture	(1) Silty clay (2) Silty clay loam
Family particle size	(1) Clayey
Drainage class	Poorly drained to somewhat poorly drained
Permeability class	Very slow
Soil depth	20–80 in
Available water capacity (0-40in)	3–8 in
Calcium carbonate equivalent (0-40in)	0–30%
Electrical conductivity (0-40in)	0–2 mmhos/cm
Sodium adsorption ratio (0-40in)	0
Soil reaction (1:1 water) (0-40in)	6.1–8.4

Ecological dynamics

The Loess Hills region lies within the transition zone between the eastern deciduous forests and the Great Plains, with the Missouri River flowing through the middle. The heterogeneous topography of the area results in variable microclimates and fuel matrices that in turn are able to support prairies, savannas, woodlands, and forests (Nelson 2010). Clayey Floodplain Forests form an aspect of this vegetative continuum. This ecological site occurs on floodplains near the stream channel on clayey soils. Species characteristic of this ecological site consist of upland and hydrophytic woody and herbaceous species (Nelson 2010; Steinauer and Rolfsmeier 2010).

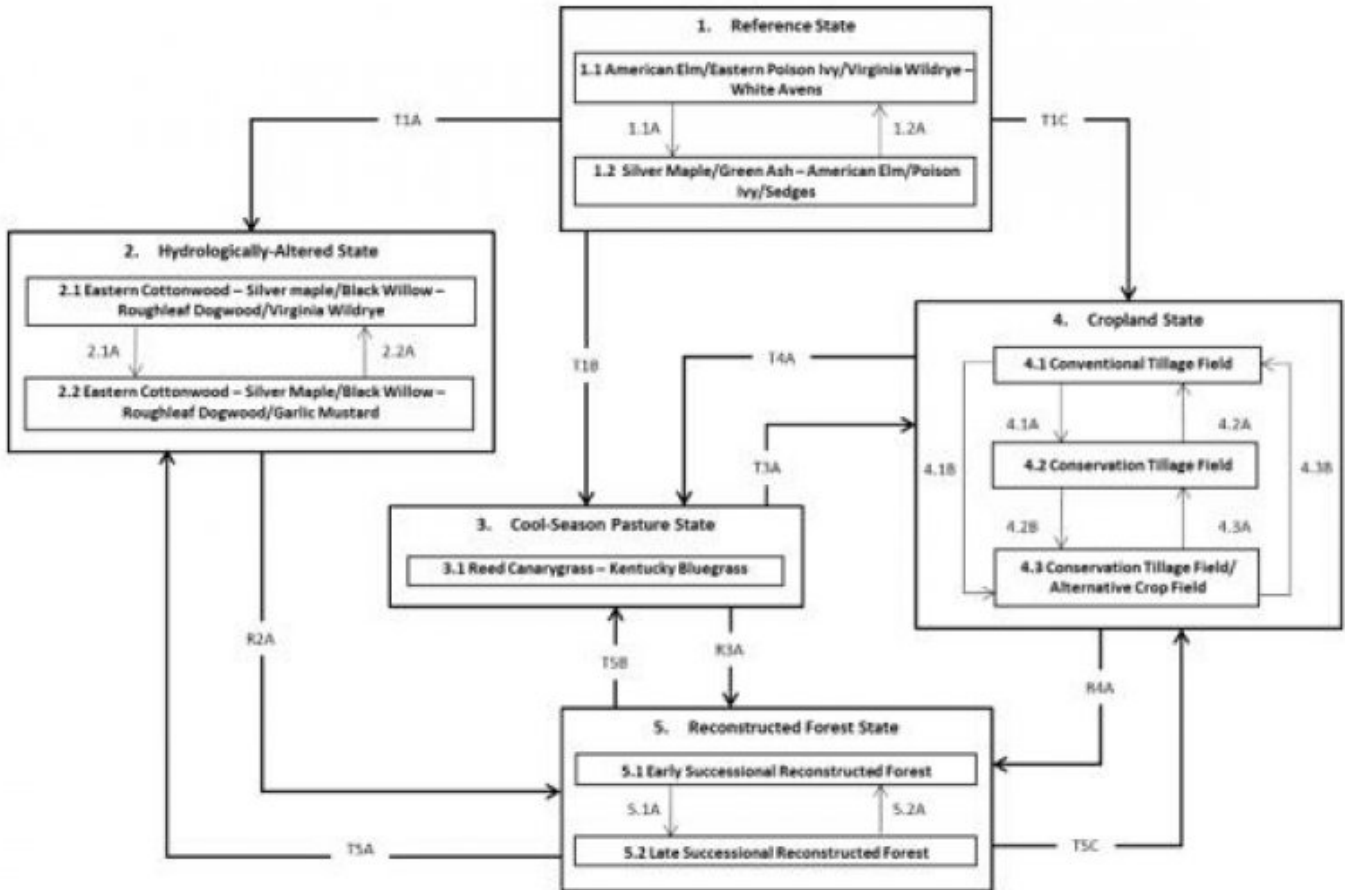
Flooding is the dominant disturbance factor in Clayey Floodplain Forests. Within MLRA 107B, seasonal flooding of moderate depths (up to 30 inches) occurs every year, with surface water or soil saturation lasting for nearly 25 percent of the growing season. Sites are saturated or wet especially in fall, winter, and spring (Nelson 2010).

Windthrow events and beaver activity influence this site to a lesser, more localized extent (LANDFIRE 2009; Nelson 2010). Windthrow events are mostly caused from tornadoes and associated winds and generally occur in the early summer months. Immediate responses to high wind events can alter forest structure and species richness or evenness, thereby impacting species diversity. Composition can also shift to one containing more early-successional species (Peterson 2000). Beaver disturbances can be highly variable across the MLRA and likely had little impact on stands less than ten years old (LANDFIRE 2009).

Today, many original Clayey Floodplain Forests have been reduced as a result of drainage and clearing for agriculture and urban development. Sites have also been degraded by overgrazing and stream channelization and levee construction which alters the hydrologic flood cycles and, ultimately, the reference plant community. Invasive species, such as garlic mustard (*Alliaria petiolata* L.), white mulberry (*Morus alba* L.), Siberian elm (*Ulmus pumila* L.), and dames rocket (*Hesperis matronalis* L.), have been invading this site and reducing native species diversity (Nelson 2010; Steinauer and Rolfsmeier 2010).

State and transition model

F107BY017MO CLAYEY FLOODPLAIN FOREST



Code	Process
T1A	Hydrology altered from stream channelization and levee construction
T1B, T4A, T5B	Woody removal, interseeding cool-season grasses, and continuous grazing
T1C, T3A, T5C	Agricultural conversion via drain tile installation, tillage, seeding, and non-selective herbicide
1.1A	Annual spring floods or large flood event, > 3 feet
1.2A	Reduced flood events, < 3 feet
2.1A	Continuing hydrologic alterations within the watershed
2.2A	Non-native, invasive species control
R2A, R3A, R4A	Tree planting, timber stand improvement, and water control structures installed to improve and regulate hydrology
4.1A	Less tillage, residue management
4.1B	Less tillage, residue management, and implementation of cover cropping
4.2B	Implementation of cover cropping
4.2A, 4.3B	Intensive tillage, remove residue, and reinitiate monoculture row cropping
4.3A	Remove cover cropping
T5A	All management abandoned
5.1A	Application of stand improvement practices
5.2A	Reconstruction experiences a setback from extreme weather event or improper timing of management action

State 1 Reference State

The reference plant community is categorized as a wet bottomland elm-ash forest. The two community phases within the reference state are dependent on seasonal flooding regimes. The amount of water occurring at flood stages affects species composition, cover, and extent. Windthrow events and beaver predation have more localized impacts in the reference phases, but do contribute to overall plant community composition, diversity, cover, and

productivity.

Dominant plant species

- silver maple (*Acer saccharinum*), tree
- American elm (*Ulmus americana*), tree
- Virginia wildrye (*Elymus submuticus*), grass
- sedge (*Carex*), grass
- white avens (*Geum canadense*), other herbaceous

Community 1.1

American Elm/Eastern Poison Ivy/Virginia Wildrye – White Avens

Sites in this reference community represent a mature floodplain forest evolving out of moderate seasonal flooding (less than three feet) (Steinauer and Rolfsmeier 2010). American elm is the dominant, diagnostic tree species for this reference community phase, while green ash and common hackberry are closely associated sub-canopy species (Nelson 2010; Steinauer and Rolfsmeier 2010). Tree heights range between 90 and 110 feet tall, tree size class is very large (>33-inches DBH), the canopy coverage can be 80 to 90 percent (LANDFIRE 2009; Nelson 2010). Other trees that can occur include pin oak (*Quercus palustris* Münchh.), boxelder (*Acer negundo* L.), honeylocust (*Gleditsia triacanthos* L.), and silver maple (*Acer saccharinum* L.). The scattered shrub layer, comprising less than 50 percent cover, can occasionally be populated with Missouri gooseberry (*Ribes missouriense* Nutt.) and coralberry (*Symphoricarpos orbiculatus* Moench) (Nelson 2010; Steinauer and Rolfsmeier 2010). Numerous shade-tolerant sedges and forbs form a sparse (less than 20 percent) herbaceous layer and include Virginia wild rye, white avens, white cutgrass, and starry false lily of the valley (*Maianthemum stellatum* (L.) Link) (Nelson 2010; Steinauer and Rolfsmeier 2010; NatureServe 2015).

Dominant plant species

- American elm (*Ulmus americana*), tree
- eastern poison ivy (*Toxicodendron radicans*), shrub
- Missouri gooseberry (*Ribes missouriense*), shrub
- coralberry (*Symphoricarpos orbiculatus*), shrub
- Virginia wildrye (*Elymus submuticus*), grass
- white avens (*Geum canadense*), other herbaceous

Community 1.2

Silver Maple/Green Ash – American Elm/Eastern Poison Ivy/Sedges

This reference community phase can occur following high seasonal flood events greater than three feet. Silver maples are more tolerant of prolonged periods of inundation and therefore succeed as the dominant canopy during this phase (Sullivan 1994). Green ash and American elm are often scattered in the sub-canopy, and the shrub layer remains relatively similar to the previous community phase. The understory, however, declines slightly in species diversity with various sedges (*Carex* L.) forming the herbaceous layer (Steinauer and Rolfsmeier 2010).

Dominant plant species

- silver maple (*Acer saccharinum*), tree
- green ash (*Fraxinus pennsylvanica*), shrub
- American elm (*Ulmus americana*), shrub
- sedge (*Carex*), grass
- eastern poison ivy (*Toxicodendron radicans*), other herbaceous

Pathway P1.1A

Community 1.1 to 1.2

Natural succession as a result of season flooding greater than three feet.

Pathway P1.2A

Community 1.2 to 1.1

Natural succession as a result of seasonal flooding less than three feet.

State 2

Hydrologically Altered State

Agricultural drainage, stream channelization, and levee construction in hydrologically-connected waters has drastically changed the natural hydrologic cycle of Clayey Floodplain Forests. Reduced backwater flooding and excessive siltation from upland erosion has resulted in accelerated soil dehydration. This has resulted in a type conversion from the species-rich elm-ash forest to a simplified cottonwood-dominated state (Nelson 2010; Steinauer and Rolfsmeier 2010). In addition, exotic species are able to inhabit and continuously spread, reducing native diversity and ecosystem stability (Rodgers et al. 2008; Nelson 2010; Steinauer and Rolfsmeier 2010).

Dominant plant species

- eastern cottonwood (*Populus deltoides*), tree
- silver maple (*Acer saccharinum*), tree
- roughleaf dogwood (*Cornus drummondii*), shrub
- black willow (*Salix nigra*), shrub
- Virginia wildrye (*Elymus submuticus*), grass

Community 2.1

Eastern Cottonwood – Silver Maple/Black Willow – Roughleaf Dogwood/Virginia Wildrye

This community phase represents a shift in plant community composition as a result of soil dehydration and excessive siltation. Eastern cottonwood (*Populus deltoides* W. Bartram ex Marshall) become co-dominant with silver maple, while black willow (*Salix nigra* Marshall) and roughleaf dogwood (*Cornus drummondii* C.A. Mey) form the dominant shrub component (Nelson 2010). The understory maintains some native species such as Virginia wildrye.

Dominant plant species

- eastern cottonwood (*Populus deltoides*), tree
- silver maple (*Acer saccharinum*), tree
- black willow (*Salix nigra*), shrub
- roughleaf dogwood (*Cornus drummondii*), shrub
- Virginia wildrye (*Elymus submuticus*), grass

Community 2.2

Eastern Cottonwood – Silver Maple/Black Willow – Roughleaf Dogwood/Garlic Mustard

This community phase represents continuing changes to the natural hydrology of the watershed. Eastern cottonwood and silver maple canopies mature and increase cover, and black willow and roughleaf dogwood maintain the shrub component. Garlic mustard may dominate the understory to the near exclusion of all other species (Munger 2001).

Dominant plant species

- eastern cottonwood (*Populus deltoides*), tree
- silver maple (*Acer saccharinum*), tree
- black willow (*Salix nigra*), shrub
- roughleaf dogwood (*Cornus drummondii*), shrub
- reed canarygrass (*Phalaris arundinacea*), grass
- garlic mustard (*Alliaria petiolata*), other herbaceous

Pathway P2.1A

Community 2.1 to 2.2

Continuing hydrologic alterations within the watershed

Pathway P2.1A

Community 2.2 to 2.1

Non-native invasive species control

State 3

Cool Season Pasture State

The cool-season pasture state occurs when the reference state has been anthropogenically-altered for livestock production. Early settlers harvested the trees for timber and fuel and seeded such non-native cool-season species as Kentucky bluegrass (*Poa pratensis* L.), converting the woodland to pasture (Smith 1998). Over time, as lands were continually grazed by large herds of cattle, the non-native species were able to spread and expand across the site, reducing the native species diversity.

Dominant plant species

- Kentucky bluegrass (*Poa pratensis*), grass
- reed canarygrass (*Phalaris arundinacea*), grass

Community 3.1

Reed Canarygrass – Kentucky Bluegrass

Sites in this community phase arise from selective tree removal and seeding of non-native cool-season grasses (Steinauer and Rolfsmeier 2010). Elm, ash, and hackberry all have some timber value and were harvested to supply the timber market for early settlers. Limited flood events allowed the regeneration of some eastern cottonwoods, but heavy grazing adversely affects the maturation of seedlings (Taylor 2001). Reed canarygrass (*Phalaris arundinacea* L.) and Kentucky bluegrass were common species used for pasture planting. Grazing by livestock maintains this simplified grassland state.

Dominant plant species

- Kentucky bluegrass (*Poa pratensis*), grass
- reed canarygrass (*Phalaris arundinacea*), grass

State 4

Cropland State

The Midwest is well-known for its highly-productive agricultural soils, and as a result, much of the MLRA has been converted to cropland, including portions of this ecological site. The continuous use of tillage, row-crop planting, and chemicals (i.e., herbicides, fertilizers, etc.) have effectively eliminated the reference community and many of its natural ecological functions in favor of crop production. Corn (*Zea mays* L.) and soybeans (*Glycine max* (L.) Merr.) are the dominant crops for the site. These areas are likely to remain in crop production for the foreseeable future.

Community 4.1

Conventional Tillage Field

Sites in this community phase typically consist of monoculture row-cropping maintained by conventional tillage practices. They are cropped in either continuous corn or corn-soybean rotations. The frequent use of deep tillage, low crop diversity, and bare soil conditions during the non-growing season negatively impact soil health. Under these practices, soil aggregation is reduced or destroyed, soil organic matter is reduced, erosion and runoff are increased, and infiltration is decreased, which can ultimately lead to undesirable changes in the hydrology of the watershed (Tomer et al. 2005).

Community 4.2

Conservation Tillage Field

This community phase is characterized by rotational crop production that utilizes various conservation tillage methods to promote soil health and reduce erosion. Conservation tillage methods include strip-till, ridge-till, vertical-till, or no-till planting systems. Strip-till keeps seedbed preparation to narrow bands less than one-third the width of the row where crop residue and soil consolidation are left undisturbed in-between seedbed areas. Strip-till planting may be completed in the fall and nutrient application either occurs simultaneously or at the time of planting. Ridge-till uses specialized equipment to create ridges in the seedbed and vegetative residue is left on the surface in between the ridges. Weeds are controlled with herbicides and/or cultivation, seedbed ridges are rebuilt during cultivation, and soils are left undisturbed from harvest to planting. Vertical-till systems employ machinery that lightly tills the soil and cuts up crop residue, mixing some of the residue into the top few inches of the soil while leaving a large portion on the surface. No-till management is the most conservative, disturbing soils only at the time of planting and fertilizer application. Compared to conventional tillage system, conservation tillage methods can reduce soil erosion, increase organic matter and water availability, improve water quality, and reduce soil compaction.

Community 4.3

Conservation Tillage Field/Alternative Crop Field

This condition applies conservation tillage methods as described above as well as adds cover crop practices. Cover crops typically include nitrogen-fixing species (e.g., legumes), small grains (e.g., rye, wheat, oats), or forage covers (e.g., turnips, radishes, rapeseed). The addition of cover crops not only adds plant diversity but also promotes soil health by reducing soil erosion, limiting nitrogen leaching, suppressing weeds, increasing soil organic matter, and improving the overall soil. In the case of small grain cover crops, surface cover and water infiltration are increased, while forage covers can be used to graze livestock or support local wildlife. Of the three community phases for this state, this phase promotes the greatest soil sustainability and improves ecological functioning within a cropland system.

Pathway P4.1A

Community 4.1 to 4.2

Tillage operations are greatly reduced, crop rotation occurs on a regular schedule, and crop residue is allowed to remain on the soil surface.

Pathway P4.1B

Community 4.1 to 4.3

Tillage operations are greatly reduced or eliminated, crop rotation is either reduced or eliminated, and crop residue is allowed to remain on the soil surface, and cover crops are implemented to prevent soil erosion.

Pathway P4.2A

Community 4.2 to 4.1

Intensive tillage is utilized and monoculture row-cropping is established.

Pathway P4.2B

Community 4.2 to 4.3

Cover crops are implemented to prevent soil erosion.

Pathway P4.3B

Community 4.3 to 4.1

Intensive tillage is utilized, cover crops practices are abandoned, monoculture row-cropping is established, and crop rotation is reduced or eliminated.

Pathway P4.3A

Community 4.3 to 4.2

Cover crop practices are abandoned.

State 5

Reconstructed Forest State

The combination of natural and anthropogenic disturbances occurring today has resulted in a number of ecosystem health issues, and restoration back to the historic reference condition is likely not possible. Many natural forest communities are being stressed by non-native diseases and pests, habitat fragmentation, permanent changes in hydrologic regimes, and overabundant deer populations on top of naturally-occurring disturbances (severe weather and native pests) (Flickinger 2010; Nelson 2010; Heitmeyer et al. 2015). However, these habitats provide multiple ecosystem services including carbon sequestration; clean air and water; soil conservation; biodiversity support; wildlife habitat; as well as a variety of cultural activities (e.g., hiking, hunting) (Millennium Ecosystem Assessment 2005; Flickinger 2010). Therefore, conservation of bottomland forests should still be pursued. Habitat reconstructions are an important tool for repairing natural ecological functioning and providing habitat protection for numerous species of Clayey Floodplain Forests. Therefore ecological restoration should aim to aid the recovery of degraded, damaged, or destroyed ecosystems. A successful restoration will have the ability to structurally and functionally sustain itself, demonstrate resilience to the ranges of stress and disturbance, and create and maintain positive biotic and abiotic interactions (SER 2002). The reconstructed forest state is the result of a long-term commitment involving a multi-step, adaptive management process.

Community 5.1

Early Successional Reconstructed Forest

This community phase represents the early community assembly from forest reconstruction. It is highly dependent on the current condition of the site based on past and current land management actions, invasive species, and proximity to land populated with non-native pests and diseases. Therefore, no two sites will have the same early successional composition. Technical forestry assistance should be sought to develop suitable stewardship management plans.

Community 5.2

Late Successional Reconstructed Forest

Appropriately timed management practices (e.g., prescribed fire, hazardous fuels management, forest stand improvement, continuing integrated pest management) applied to the early successional community phase can help increase the stand maturity, pushing the site into a late successional community phase over time. A late successional reconstructed forest will have an uneven-aged, closed canopy and a well-developed understory.

Pathway P5.1A

Community 5.1 to 5.2

Application of stand improvement practices in line with a developed management plan.

Pathway P5.2A

Community 5.2 to 5.1

Reconstruction experiences a setback from extreme weather event or improper timing of management actions.

Transition T1A

State 1 to 2

Altered hydrology from stream channelization and levee construction transition this site to the hydrologically-altered state (2).

Transition T1B

State 1 to 3

Woody species reduction, interseeding of non-native, cool-season grasses, and continuous grazing transition this site to the cool-season pasture state (3).

Transition T1C

State 1 to 4

Installation of drain tiles, tillage, seeding of agricultural crops, and non-selective herbicide transition this site to the cropland state (4).

Restoration pathway R2A

State 2 to 5

Site preparation, tree planting, timber stand improvement, non-native species control, and water control structures installed to improve and regulate hydrology transition this site to the reconstructed forest state (5).

Transition T3A

State 3 to 4

Installation of drain tiles, tillage, seeding of agricultural crops, and non-selective herbicide transition this site to the cropland state (4).

Restoration pathway R3A

State 3 to 5

Site preparation, tree planting, timber stand improvement, and water control structures installed to improve and regulate hydrology transition this site to the reconstructed forest state (5).

Restoration pathway T4A

State 4 to 3

Non-selective herbicide, seeding of non-native cool-season grasses, and continuous grazing transitions the site to the cool-season pasture state (3).

Restoration pathway R4A

State 4 to 5

Site preparation, tree planting, timber stand improvement, and water control structures installed to improve and regulate hydrology transition this site to the reconstructed forest state (5).

Transition T5A

State 5 to 2

Removal of water control structures and unmanaged invasive species populations transition this site to the hydrologically-altered state (2).

Restoration pathway T5B

State 5 to 3

Tree removal and interseeding non-native cool-season grasses transition this site to the cool-season pasture state (3).

Transition T5C

State 5 to 4

Tillage, seeding of agricultural crops, and non-selective herbicide transition this site to the cropland state (4).

Additional community tables

Animal community

Wildlife (MDC 2006)

This community provides important streamside attributes such as: riparian stability; stream shading, important floodplain connectivity between the river and interior sloughs, and inputs to streams of coarse woody debris

This ecological site is a dense, multi-layered forest, with snags and cavities and down dead wood that provides habitat for many species requiring cool, rich, moist conditions.

Bird species associated with these mature forests include Great Blue Heron (colonies especially in large sycamores and cottonwoods), Bald Eagle, Belted Kingfisher, Red-shouldered Hawk, Northern Parula, Louisiana Waterthrush, Wood Duck, Hooded Merganser, Kentucky Warbler, Hooded Warbler, Acadian Flycatcher, Barred Owl, Pileated Woodpecker, Cerulean Warbler, and Yellow-throated Warbler.

Reptiles and amphibians associated with this ecological site include small-mouthed salamander, central newt, midland brown snake, and gray treefrog.

Other information

Forestry

Management: Field measured site index values range from 71 for pecan, 86 for pin oak and 107 for cottonwood. Timber management opportunities are good. Create group openings of at least 2 acres. Large clearcuts should be minimized if possible to reduce impacts on wildlife and aesthetics. Uneven-aged management using single tree selection or small group selection cuttings of ½ to 1 acre are other options that can be used if clear cutting is not desired or warranted. Harvest methods that leave some mature trees to provide shade and soil protection may be desirable. Maintain adequate riparian buffer areas.

Limitations: Wetness from flooding – short duration and/or high water table; Use of equipment may be restricted in spring and other excessively wet periods. Equipment use when wet may compact soil and damage tree roots. Tree planting is difficult during spring flooding periods. Seedling mortality may be high due to excess wetness. Ridging the soil and planting on the ridges may increase survival. Clayey soils have reduced traction and compact easily when wet. Unsurfaced roads and skid trails may be impassable during rainy periods. Restrict activities to dry periods or surfaced areas. The surface layer is firm when dry and sticky when wet and becomes cloddy if tilled. Seedling mortality may occur during the summer because of lack of adequate soil moisture.

Inventory data references

Tier 3 Sampling Plot(s) used to develop the reference state, community phase 1.1:

State County Ownership Legal Description Easting Northing
Iowa Harrison Deer Island Wildlife Management Area, Iowa Department of Natural Resources T81N R45W S20
740829 4633789

Other references

Baker, R.G., C.A. Chumbley, P.M. Witinok, and H.K. Kim. 1990. Holocene vegetational changes in eastern Iowa. *Journal of the Iowa Academy of Science* 97: 167-177.

Baker, R.G., L.J. Maher, C.A. Chumbley, and K.L. Van Zant. 1992. Patterns of Holocene environmental changes in the midwestern United States. *Quaternary Research* 37: 379-389.

Cleland, D.T., J.A. Freeouf, J.E. Keys, G.J. Nowacki, C. Carpenter, and W.H. McNab. 2007. *Ecological Subregions: Sections and Subsections of the Conterminous United States*. USDA Forest Service, General Technical Report WO-76. Washington, DC. 92 pps.

Decker, W.L. 2017. *Climate of Missouri*. University of Missouri, Missouri Climate Center, College of Agriculture, Food and Natural Resources. Available at <http://climate.missouri.edu/climate.php>. (Accessed 24 February 2017).

- Drobney, P.D., G.S. Wilhelm, D. Horton, M. Leoschke, D. Lewis, J. Pearson, D. Roosa, and D. Smith. 2001. Floristic Quality Assessment for the State of Iowa. Neal Smith National Wildlife Refuge and Ada Hayden Herbarium, Iowa State University, Ames, IA, USA.
- Eilers, L. and D. Roosa. 1994. The Vascular Plants of Iowa: An Annotated Checklist and Natural History. University of Iowa Press, Iowa City, IA. 319 pps.
- Federal Geographic Data Committee. 2013. Classification of Wetlands and Deepwater Habitats of the United States. FGDC-STD-004-2013. Second Edition. Wetlands Subcommittee, Federal Geographic Data Committee and U.S. Fish and Wildlife Service, Washington, D.C. 90 pps.
- Flickinger, A. 2010. Iowa Forests Today: An Assessment of the Issues and Strategies for Conserving and Managing Iowa's Forests. Iowa Department of Natural Resources. 329 pps.
- Heitmeyer, M.E., J.L. Bartletti, and J.D. Eash. 2015. Hydrogeomorphic Evaluation of Ecosystem Restoration Options for the Missouri River Floodplain from River Mile (RM) 670 South of Decatur, Nebraska to RM 0 at St. Louis, Missouri. Prepared for U.S. Fish and Wildlife Service Region 3, Minneapolis, MN. Greenbriar Wetland Services Report 15-02, Blue Heron Conservation Design and Printing LLC, Bloomfield, MO. 74 pps.
- Natural Areas Inventory [INAI]. No date. Vegetation Classification of Iowa. Iowa Natural Areas Inventory, Iowa Department of Natural Resources, Des Moines, IA.
- Ladd, D. and J.R. Thomas. 2015. Ecological checklist of the Missouri Flora for Floristic Quality Assessment. Phytoneuron 12: 1-274.
- LANDFIRE. 2009. Biophysical Setting 4214690 Eastern Great Plains Floodplain System. In: LANDFIRE National Vegetation Dynamics Models. USDA Forest Service and US Department of Interior. Washington, DC.
- Lauver, C.L., K. Kindscher, D. Faber-Langendoen, and R. Schneider. 1999. A classification of the natural vegetation of Kansas. The Southwestern Naturalist 44: 421-443.
- Millennium Ecosystem Assessment. 2005. Ecosystems and Human Well-Being: Current States and Trends. World Resources Institute. Island Press, Washington, D.C. 948 pages.
- Munger, G.T. 2001. *Alliaria petiolata*. In: Fire Effects information System, [Online]. U.S. Department of Agriculture, Forest Service, Rocky Mountain Research Station, Fire Sciences Laboratory. Available: <https://www.feis-crs.org/feis/>. (Accessed 26 April 2017).
- NatureServe. 2015. NatureServe Explorer: An online encyclopedia of life [web application]. Version 7.1 NatureServe, Arlington, VA. Available at <http://explorer.natureserve.org>. (Accessed 13 February 2017).
- Nelson, P. 2010. The Terrestrial Natural Communities of Missouri, Revised Edition. Missouri Natural Areas Committee, Department of Natural Resources and the Department of Conservation, Jefferson City, MO. 500 pps.
- Nigh, T.A. and W.A. Schroeder. 2002. Atlas of Missouri Ecoregions. Missouri Department of Conservation, Jefferson City, Missouri.
- Peel, M.C., B.L. Finlayson, and T.A. McMahon. 2007. Updated world map of the Köppen-Geiger climate classification. Hydrology and Earth System Sciences 11: 1633-1644.
- Peterson, C.J. 2000. Catastrophic wind damage to North American forests and the potential impact of climate change. The Science of the Total Environment 262: 287-311.
- Prior, J.C. 1991. Landforms of Iowa. University of Iowa Press for the Iowa Department of Natural Resources, Iowa City, IA. 153 pps.
- Rodgers, V.L., K.A. Stinson, and A.C. Finzi. 2008. Ready or not, garlic mustard is moving in: *Alliaria petiolata* as a

member of eastern North American forests. *BioScience* 58: 426-436.

Smith, D.D. 1998. Iowa prairie: original extent and loss, preservation, and recovery attempts. *The Journal of the Iowa Academy of Sciences* 105: 94-108.

Smith, R.D., A. Ammann, C. Bartoldus, and M.M. Brinson. 1995. An Approach for Assessing Wetland Functions Using Hydrogeomorphic Classification, Reference Wetlands, and Functional Indices. U.S. Army Corps of Engineers, Waterways Experiment Station, Wetlands Research Program Technical Report WRP-DE-9. 78 pps.

Society for Ecological Restoration [SER] Science & Policy Working Group. 2002. The SER Primer on Ecological Restoration. Available at: <http://www.ser.org/>. (Accessed 28 February 2017).

Steinauer, G. and S. Rolfsmeier. 2010. Terrestrial Natural Communities of Nebraska, Version IV. Unpublished report of the Nebraska Game and Parks Commission. Lincoln, NE. 224 pps.

Stockton, C.W. and D.M. Meko. 1983. Drought recurrence in the Great Plains as reconstructed from long-term tree-ring records. *Journal of Climate and Applied Meteorology* 22: 17-29.

Sullivan, J. 1994. *Acer saccharinum*. In: Fire Effects information System, [Online]. U.S. Department of Agriculture, Forest Service, Rocky Mountain Research Station, Fire Sciences Laboratory. Available: <https://www.feis-crs.org/feis/>. (Accessed 26 April 2017.)

Taylor, J.L. 2001. *Populus deltoides*. In: Fire Effects information System, [Online]. U.S. Department of Agriculture, Forest Service, Rocky Mountain Research Station, Fire Sciences Laboratory. Available: <https://www.feis-crs.org/feis/>. (Accessed 26 April 2017).

Tomer, M.D., D.W. Meek, and L.A. Kramer. 2005. Agricultural practices influence flow regimes of headwater streams in western Iowa. *Journal of Environmental Quality* 34: 1547-1558.

United States Department of Agriculture – Natural Resources Conservation Service (USDA-NRCS). 2006. Land Resource Regions and Major Land Resource Areas of the United States, the Caribbean, and the Pacific Basin. U.S. Department of Agriculture Handbook 296. 682 pps.

United States Department of Agriculture – Natural Resources Conservation Service (USDA-NRCS). 2008. Hydrogeomorphic Wetland Classification System: An Overview and Modification to Better Meet the Needs of the Natural Resources Conservation Service. Technical Note No. 190-8-76. 8pps.

U.S. Environmental Protection Agency [EPA]. 2013. Level III and Level IV Ecoregions of the Continental United States. Corvallis, OR, U.S. EPA, National Health and Environmental Effects Research Laboratory, map scale 1:3,000,000. Available at <http://www.epa.gov/eco-research/level-iii-and-iv-ecoregions-continental-united-states>. (Accessed 1 March 2017).

Approval

Chris Tecklenburg, 5/21/2020

Acknowledgments

This project could not have been completed without the dedication and commitment from a variety of partners and staff (Table 6). Team members supported the project by serving on the technical team, assisting with the development of state and community phases of the state-and-transition model, providing peer review and technical editing, and conducting quality control and quality assurance reviews.

Organization Name Title Location

Drake University:

Dr. Tom Rosburg Professor of Ecology and Botany Des Moines, IA

Iowa Department of Natural Resources:

Lindsey Barney District Forester Oakland, IA
John Pearson Ecologist Des Moines, IA

LANDFIRE (The Nature Conservancy):
Randy Swaty Ecologist Evanston, IL

Natural Resources Conservation Service:
Rick Bednarek IA State Soil Scientist Des Moines, IA
Stacey Clark Regional Ecological Site Specialist St. Paul, MN
Tonie Endres Senior Regional Soil Scientist Indianapolis, IA
John Hammerly Soil Data Quality Specialist Indianapolis, IN
Lisa Kluesner Ecological Site Specialist Waverly, IA
Sean Kluesner Earth Team Volunteer Waverly, IA
Jeff Matthias State Grassland Specialist Des Moines, IA
Kevin Norwood Soil Survey Regional Director Indianapolis, IN
Doug Oelmann Soil Scientist Des Moines, IA
James Phillips GIS Specialist Des Moines, IA
Dan Pulido Soil Survey Leader Atlantic, IA
Melvin Simmons Soil Survey Leader Gallatin, MO
Tyler Staggs Ecological Site Specialist Indianapolis, IN
Jason Steele Area Resource Soil Scientist Fairfield, IA
Doug Wallace Ecological Site Specialist Columbia, MO

Rangeland health reference sheet

Interpreting Indicators of Rangeland Health is a qualitative assessment protocol used to determine ecosystem condition based on benchmark characteristics described in the Reference Sheet. A suite of 17 (or more) indicators are typically considered in an assessment. The ecological site(s) representative of an assessment location must be known prior to applying the protocol and must be verified based on soils and climate. Current plant community cannot be used to identify the ecological site.

Author(s)/participant(s)	Lisa Kluesner
Contact for lead author	
Date	02/10/2025
Approved by	Chris Tecklenburg
Approval date	
Composition (Indicators 10 and 12) based on	Annual Production

Indicators

1. **Number and extent of rills:**

2. **Presence of water flow patterns:**

3. **Number and height of erosional pedestals or terracettes:**

4. **Bare ground from Ecological Site Description or other studies (rock, litter, lichen, moss, plant canopy are not bare ground):**

-
5. **Number of gullies and erosion associated with gullies:**
-
6. **Extent of wind scoured, blowouts and/or depositional areas:**
-
7. **Amount of litter movement (describe size and distance expected to travel):**
-
8. **Soil surface (top few mm) resistance to erosion (stability values are averages - most sites will show a range of values):**
-
9. **Soil surface structure and SOM content (include type of structure and A-horizon color and thickness):**
-
10. **Effect of community phase composition (relative proportion of different functional groups) and spatial distribution on infiltration and runoff:**
-
11. **Presence and thickness of compaction layer (usually none; describe soil profile features which may be mistaken for compaction on this site):**
-
12. **Functional/Structural Groups (list in order of descending dominance by above-ground annual-production or live foliar cover using symbols: >>, >, = to indicate much greater than, greater than, and equal to):**
- Dominant:
- Sub-dominant:
- Other:
- Additional:
-
13. **Amount of plant mortality and decadence (include which functional groups are expected to show mortality or decadence):**
-
14. **Average percent litter cover (%) and depth (in):**
-
15. **Expected annual annual-production (this is TOTAL above-ground annual-production, not just forage annual-production):**
-
16. **Potential invasive (including noxious) species (native and non-native). List species which BOTH characterize**

degraded states and have the potential to become a dominant or co-dominant species on the ecological site if their future establishment and growth is not actively controlled by management interventions. Species that become dominant for only one to several years (e.g., short-term response to drought or wildfire) are not invasive plants. Note that unlike other indicators, we are describing what is NOT expected in the reference state for the ecological site:

17. **Perennial plant reproductive capability:**
